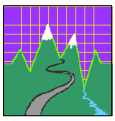
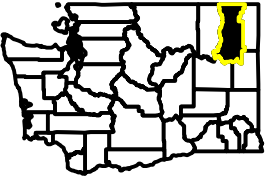


Colville Washington



© 2009
Map Metrics
www.mapmet.com



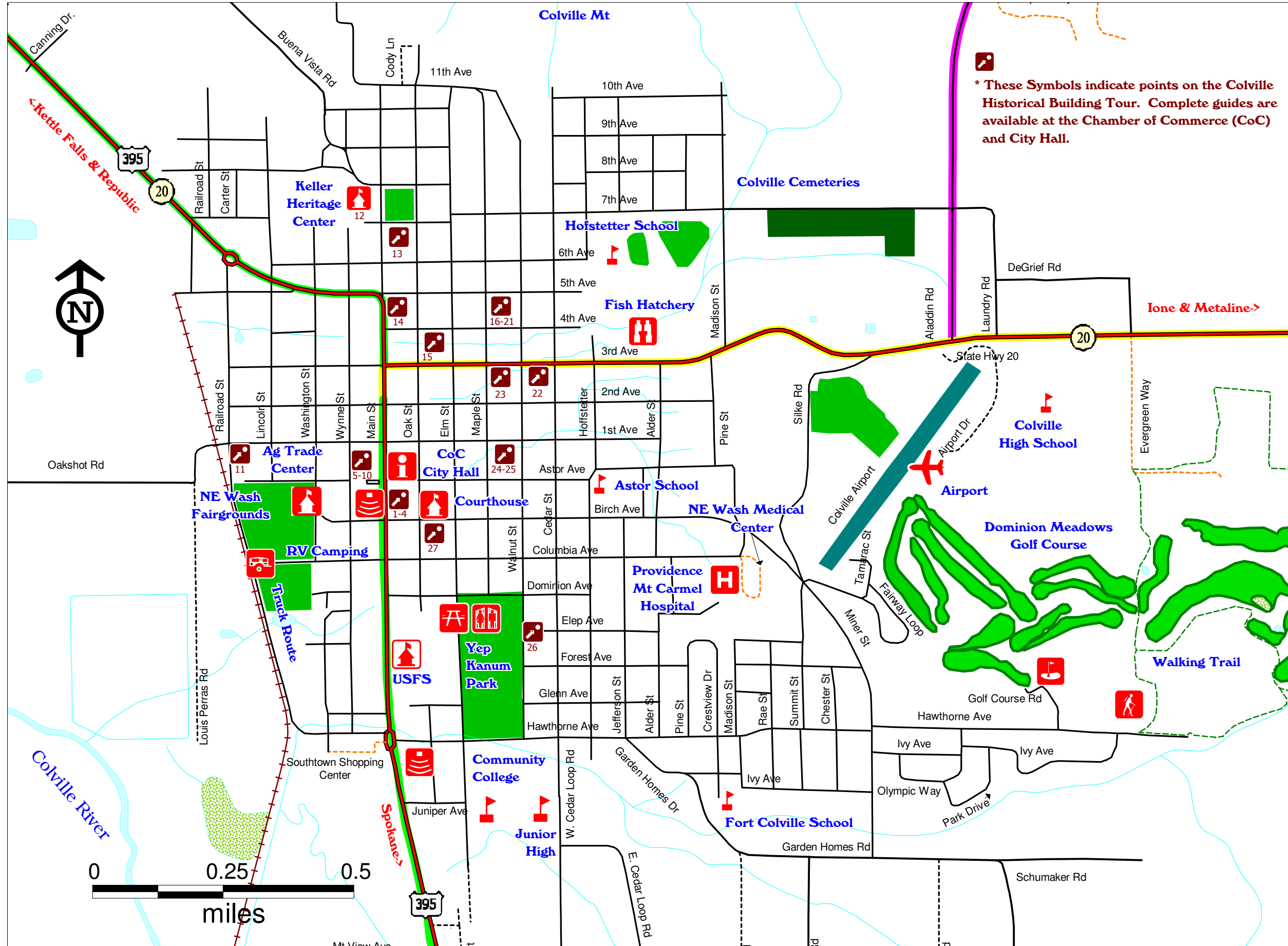
This map has been created under the direction of the Colville Chamber of Commerce with funding from the US Forest Service.

Legend

- USFS
- Museum
- Restrooms
- RV Camping
- Information
- School
- WiFi
- History Tour
- Hospital
- Day Use
- Airport
- Golf Course

- 11 Paved State / US
- 12 Paved County
- 13 Paved USFS
- 14 Paved Private
- 15 Paved Unknown
- 17 Paved City
- 22 Gravel County
- 23 Gravel USFS
- 24 Gravel Private
- 25 Gravel Unknown
- 27 Gravel City
- 34 Railroad
- 43 Walking Trail

Lodging and Dining maps as well as event calendars are available from the Colville Chamber of Commerce 121 E. Astor 509-684-5973 and from the Colville web site: colville.com



* These Symbols indicate points on the Colville Historical Building Tour. Complete guides are available at the Chamber of Commerce (CoC) and City Hall.

Auto Tours

- Ghost Towns and Old Mines
- The Kalispell Trail/ Selkirk Loop
- River Routes and Back Roads

* See uppercolumbia.net for detailed tours

Resources

www.uppercolumbia.net

US Forest Service
765 S Main St
Colville 99114
509-684-7000
www.fs.fed.us/r6/Colville

National Park Service
1250 Boise
Kettle Falls 99141
509-738-6366
www.nps.gov/laro/

Washington State DNR
225 S. Silke Rd
Colville 99114
509-684-7474
www.dnr.wa.gov

Colville Chamber of Commerce
121 E. Astor
Colville 99114
509-684-5973
www.colville.com

Chewelah Chamber of Commerce
214 E. Main St
Chewelah 99109
509-935-8595
www.chewelah.org

Kettle Falls Visitor Center
425 W. 3rd Ave
Kettle Falls 99141
509-738-2300
www.kettlefalls.com

Republic Regional Visitors & Convention Bureau
379 S. Clark Ave
Republic 99166
509-775-3387
www.republicwa.com

Northport Chamber of Commerce
www.northportwa.us